

## ASHFORD JOINT TRANSPORTATION BOARD 7 DECEMBER 2010

<b>Subject:</b>	Local Winter Service Plans
<b>Director/Head of Service:</b>	Director of Kent Highway Services
<b>Decision Issues:</b>	<b>These matters are within the authority of the Kent County Council</b>
<b>Decision:</b>	Non - key
<b>CCC Ward/KCC Division:</b>	<b>All</b>
<b>Summary:</b>	<b><i>Details of the Local Winter Service Plans for the Ashford area for 2010/11</i></b>
<b>To Note:</b>	<b>The Local Winter Service Plans for 2010/11</b>
<b>Classification:</b>	THIS REPORT IS OPEN TO THE PUBLIC

### SUPPORTING INFORMATION

#### Introduction

1. Following the worst winter in over 30 years, a consultation exercise was carried out of the winter service delivered by Kent Highway Services (KHS). The final consultation report was produced by Ipsos MORI on 12 June 2010. Additionally the views of joint transportation boards were sought and the results thereof have been added to the consultation report to produce a revised draft Winter Service Policy 2010/11.
2. On 14 September 2010 the Environment, Highways and Waste Policy Overview Committee supported the Winter Service Policy Statement and Plan for 2010/11 and these have been used as the basis for all KHS winter service operations. Additionally local district based plans have been produced as detailed below.

#### District Based Winter Service Plans

3. Following the consultation exercise it was clear that district councils were keen to be involved in winter service, particularly in relation to snow clearance in key town centre areas. Arrangements have been put in place this year whereby labour from district councils can be used during snow days. These arrangements worked well when deployed in January 2010. Additionally KHS will supply a small quantity of a salt/sand mixture to district councils to use on the highway network. The details are contained in the plan attached at Appendix 1. This plan enhances the work that KHS will continue

to do in providing a countywide winter service. The local plan comes into effect when a snow emergency is declared that affects your area.

### **Pavement Clearance**

4. The results of the consultation together with reports that came into KHS expressed concerns about clearing pavements/footways. To address this, areas for clearing pavements have been identified in the district plans. These are the areas where local knowledge has indicated that people are concerned and would most like to be kept clear when there is snow and ice.
5. Members of the public are perfectly entitled to clear snow and ice on the pavement outside their home. It is unlikely they will be sued or held legally responsible for any injuries on the path if it has been cleared carefully.

### **Conclusion**

5. Working in partnership with the district councils will enable KHS to provide an effective winter service across the county.

**Contact Officer: Carol Valentine - 08458 247 800**

### **Attachments:**

Appendix 1 : Ashford District Plan

## APPENDIX 1

### Winter Service Handbook for Ashford Borough

October 2010 to April 2011

#### Contents

#### 1. KHS Winter Service Policy Statement and Plan

This handbook supplements Kent Highway Services' (KHS) Winter Service Policy Statement and Plan which was endorsed and adopted by Kent County Council's (KCC) Environment, Highways and Waste Policy Overview and Scrutiny Committee (EHW POSC) on 29 July 2010.

#### 2. Winter service procedure

During normal working hours, the Community Delivery Team Leader and Highway Engineer for Ashford will deal with all Winter Service matters, including managing local action in snow/ice emergencies. The Standby Officer will assume control out of hours, seeking advice as appropriate from the Winter Duty Officer and Team Leader as appropriate. The Team Leader will also ensure that adequate support is provided to Standby Officer out of hours in emergency situations and that a suitable handover briefing takes place at the start and end of the normal working day if needed. See **Appendix 2** for personnel roles in winter service.

2.1 The Standby Officer will be responsible for all the actions below out of hours. Assistance will be given but the ultimate responsibility will be with the Standby Officer.

2.2 Immediately after 1400 hours daily the weather forecast/information will be available on email/telephone on 01622-221077. (Update forecasts may be available at 2130 hours each day, or when issued.) The Ashford Team Leader and/or Engineer will review the forecast and decide whether any local action is required.

2.3 **Instructing and recording actions out of hours** – In the event that additional actions are needed out of hours, Standby Officers will contact the Ringway Duty Supervisor by phone. If, in the opinion of the Standby Officer, or on a site check, different/additional action is taken to that recommended by the Winter Duty Officer (WDO), the Standby Officer will inform the WDO. Ringway will be informed directly by the WDO of the main salting action. Standby Officers will also record any additional local action taken on the Winter Service action sheet (attached as **Appendix 3**).

These Action Sheets will be emailed during the next working day to Ringway; this will confirm the action that was/is needed. Standby Officers are to provide as much detail as possible on the form.

The Action Sheet should also be copied by email to the Hub, Team Leader and Community Delivery Manager. The Hub will ensure that a WAMS order is raised as soon as practicable. The Hub will save the form in the designated folder on the KHS IT system.

2.4 At weekends/bank holidays the winter forecast/action will be sent out at 14.00 hours or soon thereafter. In the event that a forecast is not received the Standby Officer will phone the KCC forecast on 01622-221077 to receive forecast and instructions and/or contact the WDO.

If there are any changes, i.e. rain, contact the Ringway Winter Duty Supervisor as soon as possible to cancel/amend the instruction and inform the WDO.

2.5 A snow/ice emergency can only be declared by a Community Delivery Manager (CDM). In the event of a snow/ice emergency being declared by the CDM, strategic action should be considered, i.e. opening an Emergency Room and calling in other staff ..... etc.

2.6 In a declared snow emergency the priorities are primary routes and secondary routes. It is unlikely that any other actions, save safety critical issues, will be taken initially until KHS is on top of keeping primary and secondary routes clear. All requests for additional saltbins (save those from County Members under the Member Highway Fund scheme) will be rejected and will instead be considered during next Summer. Similarly, salting routes will not be changed until the following Summer. Any requests to spot salt locations when they are sifted to identify any that are priorities to visit and assess. Given the volume of requests, those that relate to residential areas are unlikely to be visited until resources allow. It is expected that the Contact Centre and Community Liaison staff will be able to resolve most enquiries by referring to the Winter Service Policy Statement and Plan attached at **Appendix 1**.

### **3. Useful Phone numbers/sites**

#### **Weather**

KCC Weather	01622 221077	
London Weather	0207 241 3556 Number subject to tender	
Police Force Control	Switchboard	01622 690690 (24/7)
Traffic Link (informs all radio stations)	0207 012 3555	
KCC Contact Centre	08458 247 800	

### **4. Farmer Snow Plough Agreements**

To be confirmed

### **5. Hand clearance and salting of key pedestrian areas and routes**

Ashford Borough Council has kindly agreed that, in the event of a snow emergency being declared, they would be able to provide a number of their contracted staff and vehicles to hand clear and salt key pedestrian areas. Any such clearance and salting would be carried out in three stages, which starts with pedestrian areas

within Ashford's ring road and Tenterden's High Street, then some roads around Ashford's ring road, then some key pedestrian routes out of Ashford. The manual workers will already have Personal Protection Equipment and shovels etc and they will collect the salt from Henwood Depot. In the event that Ashford Borough Council contractors cannot be used, Ringway staff will be used. See Appendix 6.

**6. Snow clearance priorities, with details by town/area in priority order**

A list of snow clearing priorities is attached at **Appendix 6**. Their inclusion does not guarantee that action will be taken at these locations as primary routes and secondary routes will always be actioned first.

**7. Plans of primary and secondary routes**

Maps showing the primary and secondary salting routes are attached at **Appendix 7**. Most bus routes will be covered by these routes but not all.

**8. Spot salt list i.e. wet spots on and off precautionary routes**

Attached at **Appendix 8** is a list of known wet spots. Ringway are to hand salt these locations whenever a salting of secondary routes is instructed and on an ad-hoc basis as instructed by the Team Leader and Highway Engineer.

Part of the list is shaded yellow as action has been taken by the Drainage Team to rectify the drainage issues at these locations. However, they will remain on the list and be salted until we are confident that the hazard has been removed.

**9. Salt bin locations**

See attached list at **Appendix 9**. These will be regularly checked and restocked. The Winter Service Policy Statement and Plan at **Appendix 1** sets out the procedures for deploying additional salt bins. During the Winter period, no additional salt bins will be deployed (unless funded through the Members' Highways Fund). Any other requests/locations will be considered during the following Summer.

## **APPENDIX 2**

### **Personnel Roles**

Standby Officer is the officer who assumes responsibility for Winter Service out of hours and is usually the same officer that would deal with all out of hours calls.

Winter Duty Officer (WDO) is the KHS officer who receives weather forecasts and decides the appropriate salting actions across the county.

Ringway Winter Duty Supervisor (RWDS) is the Ringway officer who arranges the Ringway out of hours WS actions.

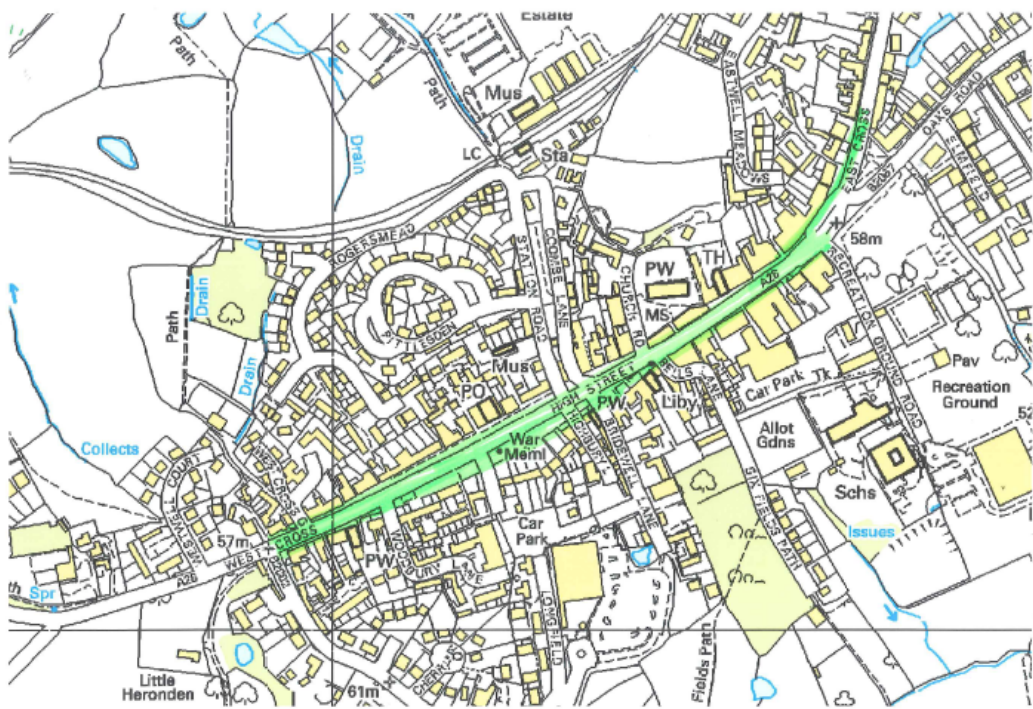
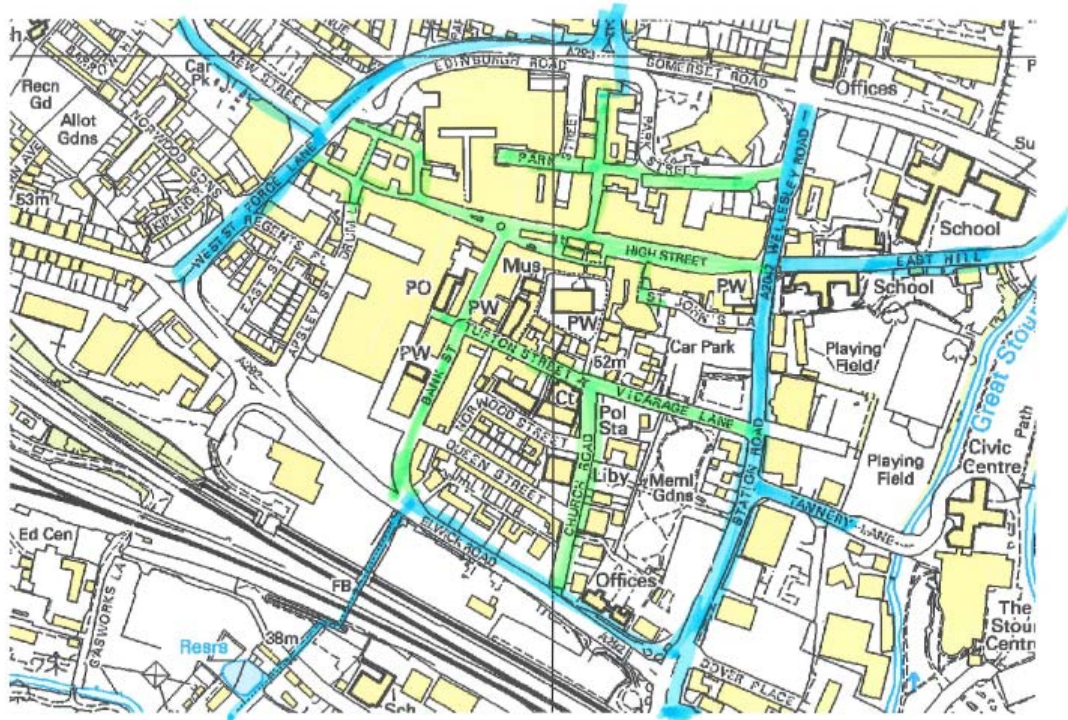
Community Delivery Managers (CDM) will declare a snow/ice emergency when appropriate.

Team Leaders will co-ordinate action during normal office hours in conjunction with the WSDO and where necessary the relevant CDM.



# APPENDIX 5

— PHASE 1. — PHASE 2





## **APPENDIX 6**

### **Snow Clearing Priorities after Primary and Secondary Routes**

#### **Hospitals**

William Harvey Hospital, Kennington Road, Willesborough EK 140 C1

#### **Fire**

Little Chequers, Wye EK 123 E2  
Henwood Industrial Estate, Ashford EK 139 D2  
School Lane, Charing EK 120 C8  
Taylor's Hill, Chilham, EK 107 B8  
Lympne Road, Aldington EK  
Ashford Road, St Michaels, Tenterden, EK 167 B2

#### **Ambulance**

Ashford Ambulance Station, Unit 6, 5 Ellingham Industrial Centre, Ellingham Way, Ashford, Kent, TN23 6NF – EK 156 A5

#### **Police**

Police Station, Tufton Street, Ashford EK 139 D2

#### **Areas with a high volume of pedestrian traffic**

See Appendix 5.

#### **Bus Routes**

See Appendix 6-1.

#### **Doctors Surgeries**

North Street Surgery, North Street, Ashford EK139 C2  
Sydenham House Surgery, Mill Court, Ashford EK 139 D2  
Hollington Surgery, Blue Line Lane, Ashford, EK 139 B3  
New Hayesbank Surgery, Cemetery Lane, Ashford EK 139 C4  
Setty and Partner Doctors Surgery, Kilndown Close Ashford EK 155 E6  
Willesborough Health Centre, Bentley Road, Willesborough EK 156 F7  
Setty and partner, Hoxton Close, Great Chart EK 155 D8  
Wye Surgery, Oxenturn Road, Wye EK 123 E2  
Charing Surgery, Surgery Close, Charing EK  
Ivy Court Surgery, Recreation Ground Road, Tenterden EK 179 B7  
Aldington Surgery, Goldwell Close, Aldington EK 173 A6  
Hamstreet Surgery, Cotton Hill, Hamstreet EK 183 A7

#### **Schools**

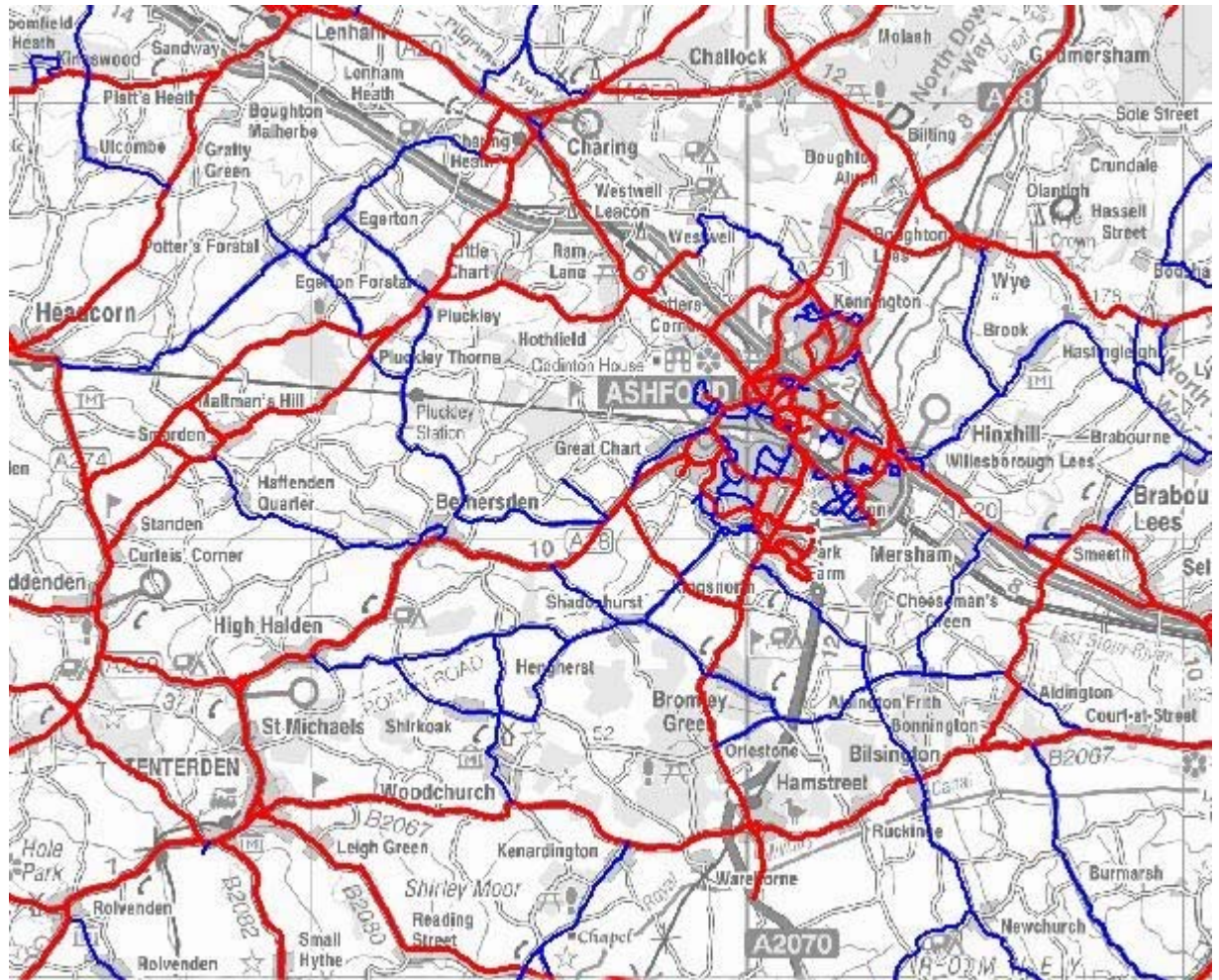
Ashford School, East Hill, Ashford, EK139 C2  
The Norton Knatchbull, Hythe Road, Ashford EK139 E2  
Highworth Grammar, Maidstone Road (A292) & Quantock Drive, Ashford EK139 A3  
The North School, Essella Rd and Mabledon Ave, Ashford EK139 D1 & E1  
Towers School, Faversham Road, Kennington EK139 D7  
Christ Church High, Millbank Road, Ashford EK155 F5  
Homewood School and Sixth Form, Tenterden, EK167 B1  
Friar's school, Ashford Road, Singleton EK 155 B8  
Beaver Green Community Primary School, Cuckoo Lane Ashford EK 155 F7  
South Kent College, Jemmett Road, Ashford EK 156 A8  
Pheonix Community Primary School, Belmont Road, EK 139 D5  
St Mary's CE Primary School, Western Ave, Ashford EK 139 A3  
Ashford Oaks Primary, Oak Tree Road, Ashford EK 155 A8  
Victoria Road Primary School, Victoria Road, Ashford EK 139 B1  
Oak Tree Primary, Oak Tree Road, Ashford EK 155 F8  
Christ Church High, Millbank Road, Ashford EK 155 F5  
East Stour Primary, Earlsworth Road, Willesborough EK156 D6  
Smeeth Community Primary School, Church Road, Smeeth, EK 158 D5  
Woodchurch Primary School, Recory Close, Ashford EK 169 A2  
Pluckley Primary School, The Street, Pluckley EK 136 D7  
Smarden Primary School, Pluckley Road, Smarden EK 135 A2  
Kingsnorth Primary School, Church Hill, Kingsnorth, EK 156 B3  
High Halden Primary School, Church Hill, High Halden EK 167 E7  
Great Chart Primary School, Hoxton Close, Great Chart EK 155 D8  
Brook Primary School, Spelders Hill, Brook EK 141 A4  
Challock Primary School, Church Lane, Challock, EK 105 B1  
Brabourne Primary School, Canterbury Road, Brabourne EK 159 A8  
Charing Primary School, School Road, Charing EK 120 C7  
Down View Infants School, Ball Lane Kennington, EK 139 E7  
Mersham Primary School, Church Road, Mersham EK 157 E3  
Egerton Primary School, Rock Hill Road, Egerton EK 118 F3  
Tenterden Infants School, Recreation Ground, Tenterden EK 179 A7  
Tenterden juniors, Recreation Ground Road, Tenterden, EK 179 A7  
Little Acorns, Ashford Road, Tenterden, EK 179  
St Michaels Primary, Ashford Road, St Michaels, EK 167 B3  
Whittersham Primary School, The Street, Whittersham EK 188 D2  
Aldington Primary School, Roman Road, Aldington EK 173 A5  
Bethersden Primary, Wissenden Lane, Bethersden EK 153 D5

### **Nurseries**

Jellybeans day Nursery, Field View, Nursery park farm, Kingsnorth EK 156 B4  
Footprints Day Care, Millbank Road, Kingsnorth EK 155 F5  
Canterbury House Nursery, Canterbury Road, Willesborough EK 156 E6  
Ashford Play Nursery,, Kennington Road, Willesborough EK 140 A1  
Little Oaks Nursery, Kennington Road, Willesborough EK 140 A1  
Canterbury House Nursery, Canterbury Road, Willesborough EK  
Towers Tiny Tots, Faversham Road, Kennington EK 139 D7  
Spearpoint playgroup, The Ridge, Kennington EK 139 E6  
Cherrytree Nursery, Kingsnorth Road, Ashford EK 156 A6  
Just Learning Nursery, Eureka Leisure Park, Ashford EK

Daisy chains Nursery, St Stephens Walk, Ashford EK 155 F7  
Ashford sunflower Nursery, Stanhope Road, Ashford EK 155 F6  
Cherrytree Nursery, Wainwright place, Ashford EK 156 D8  
Goldilocks Nursery, Norwood Gardens, Ashford EK 139 B2  
Rainbows Children's Nursery, Hythe Road, Ashford EK 139 E2  
Ashford Play Nursery, Wall Road, Ashford EK 139 B3  
Bridge House Pre Nursery, East Hill, Ashford EK 139 C2  
Goldilocks Children's Nursery, Albert Road, Ashford EK 139 B3  
Ashford Play Nursery, Albert Road, Ashford EK139 B3  
Q day Nurseries, Trinity Road, Ashford EK 139  
Goldilocks Nursery, Hardinge Road, Ashford EK 139 C3  
Little Acorns Nursery, Church Hill, High Halden EK 167 E7  
Stepping Stones Nursery, Smallhythe Road, Tenterden EK 179

## APPENDIX 7



## APPENDIX 8

### SPOT SALTING LOCATIONS

Parish	Road Name	Location
Kennington	A28 Canterbury Road	Weep holes from bottom of retaining wall fronting Oakfield road (nr Penlee Point)
Willesborough	A2070 Kennington Road	Between river bridge and Quest International to areas of standing water
Willesborough	A292 Hythe Road	Between Norton Knatchbull school and Mabledon Ave. Seepage holes from various gardens onto footway
Kingsnorth	C648 Ashford Road	(Old A2070) near bend on approach to Bromley Green Rd wet spot nr Little Salix
Rolvenden	A28 Ashford Road	Junction of Puddingcake Lane where water streams across A28 from lane
Ashford	Newtown Road	Subway/cycleway below CTRL and Domestic Railways
Bilsington	B2067 Ruckinge Road	Narrow section of carriageway West of crossroads where groundwater emerges from adjacent farmland
Woodchurch	B2067 Kenardington Rd	Section from end of woods towards sewage works where water streams from wood onto carriageway
Repton Manor	Chart Road	Below rail bridge where water seeps from manhole
Bethersden	A28 Ashford Road	Opposite Stephenson Bros on bend where drainage system is currently blocked with tree root
Pluckley	Forge Hill	Opposite property named "Pykel" where spring is currently emerging onto carriageway
Stone	Knock Hill	Near junc Church Hill where spring is flowing downhill
Aldington	Bank Road	Where spings are running on the carriageway
Pluckley	Chambers Green Road	wet area, near "Turners Farm" and "Moonfield", bend and approaches as necessary
Great Chart	Godinton Lane	2 Locations: Approach to railway bridge from A20
Great Chart	Godinton Lane	Junction with Waterfall Road/Worten Road on bend

## APPENDIX 9

<b>ASHFORD SALT BINS</b>			
<b>N O.</b>	<b>PARISH</b>	<b>ROAD NAME</b>	<b>LOCATION / DESCRIPTION</b>
1	ALDINGTON	<b>CHURCH LANE</b>	TOP OF THE HILL NEAR THE CHURCH
2	ALDINGTON	<b>GIGGERS GREEN ROAD</b>	NEAR THE ENTRANCE TO "KNOLL FARM"
3	ALDINGTON	<b>ROMAN ROAD</b>	NEAR THE PRIMARY SCHOOL
4	ASHFORD	<b>CUCKOO LANE</b>	AT THE JUNCTION INTO STANHOPE
5	ASHFORD	<b>LOCKHOLT CLOSE</b>	GODINTON PARK O/S SCHOOL ENTRANCE
6	ASHFORD	<b>PARK STREET</b>	"CHARTER HOUSE" CAR PARK EXIT
7	ASHFORD	<b>REPTON MANOR ROAD</b>	OPPOSITE MANOR WAY, ON GRASS VERGE
8	ASHFORD	<b>SINGLETON HILL</b>	J/W BRADBRIDGE GREEN
9	ASHFORD	<b>THE CLOSE</b>	O/S 137/139 ST STEPHENS WALK
10	BETHERSDEN	<b>CHURCH HILL</b>	O/S CHURCH
11	BETHERSDEN	<b>MILL ROAD</b>	J/W FORGE HILL
12	BETHERSDEN	<b>WISSENDEN LANE</b>	40 METRES FROM J/W SCHOOL RD
13	BIDDENDEN	<b>HIGH HALDEN ROAD</b>	J/W WITH TENTERDEN ROAD O/S DASHMONDEN
14	BILSINGTON	<b>C186</b>	O/S "COSWAY COTTAGES"
15	BOUGHTON ALUPH	<b>WYE ROAD</b>	OPP "BAY TREE COTTAGE", ON THE EDGE OF THE VILLAGE GREEN
16	BRABOURNE	<b>CAROLAND CLOSE</b>	AT END OF CLOSE, ADJ PRIMARY SCHOOL
17	BRABOURNE	<b>KNATCHBULL WAY</b>	O/S "SUNNYMEDE", CANTERBURY ROAD JUNCTION
18	BRABOURNE	<b>PILGRIMS WAY</b>	NEAR "THE DOWNS"
19	BRABOURNE	<b>PLAIN ROAD</b>	O/S "HILLSIDE", NEAR MANOR LEAZE
20	BRABOURNE	<b>MANOR POUND LANE</b>	10M BACK FROM J/W CANTERBURY ROAD
21	BROOK	<b>NACCOLT ROAD</b>	OPPOSITE "MONEYTREE FARM"
22	BROOK	<b>SPELDERS HILL</b>	UP THE HILL, APPROX 100m BEFORE THE SCHOOL, ADJ TO BENCH
23	BROOK	<b>PICKERSDANE</b>	ON SIDE OF ROAD NEAR FARM ENTRANCE, 100M FROM JUNCTION
24	BROOK	<b>NATS LANE</b>	J/W THE STREET AND SPELDERS HILL
25	CHALLOCK	<b>BLIND LANE</b>	O/S VILLAGE HALL CAR PARK

27	CHALLOCK	<b>CHURCH LANE</b>	ON VERGE O/S CHALLOCK PRIMARY SCHOOL
28	CHALLOCK	<b>HIGH SNOAD WOOD</b>	JUNC WITH A20
29	CHARING	<b>BOWL ROAD</b>	VERGE JUST PAST "LODGE FARM"
30	CHARING	<b>PILGRIMS WAY</b>	NEAR A252 CHARING HILL JUNCTION
31	CHARING	<b>SCHOOL ROAD</b>	INSIDE THE LYCHGATE, 3.00m TO LEFT
32	CHARING	<b>STALISFIELD ROAD</b>	IN WOODS, BETWEEN "OAKENCLOUGH" AND "MERRIEFIELDS"
33	CHARING	<b>THE WYND</b>	OPP "FERNDOWN"
34	CHARING HEATH	<b>TILE LODGE ROAD</b>	OPP 8 WARREN HOUSES
35	CHILHAM	<b>FELBOROUGH CLOSE</b>	25m IN FROM BAGHAM ROAD, LHS, OPP FIRST SPUR TO THE RIGHT
36	CHILHAM	<b>FELBOROUGH CLOSE</b>	CENTRAL ISLAND AREA" O/S NO 64
37	CHILHAM	<b>MULBERRY HILL</b>	BETWEEN "PILGRIMS" & "PILGRIMS BUNGALOWS"
38	CHILHAM	<b>MULBERRY HILL/COBBS HILL</b>	O/S "THE COLT", OPPOSITE "SUNRIDGE"
39	CHILHAM	<b>MULBERRY HILL</b>	J/W A252
40	CHILHAM	<b>SELLING ROAD</b>	J/W SHRIMPTON CLOSE, GRASS VERGE TO THE SIDE OF NO 2
41	CHILHAM	<b>SELLING ROAD</b>	NEAR "POND COTTAGE"
42	CHILHAM	<b>SOLESHILL ROAD</b>	O/S "LION FARM"
43	CHILHAM	<b>SOLESHILL ROAD</b>	OPP "SOLESHILL FARM"
44	CHILHAM	<b>STONE STILE LANE</b>	J/W WATER LANE, ON GRASS CENTRAL ISLAND AREA
45	CHILHAM	<b>THE STREET</b>	NEAR "THE WOOLPACK INN"
46	CRUNDALE	<b>OLANTIGH ROAD</b>	OPP LONGPORT
47	CRUNDALE	<b>OLANTIGH ROAD</b>	OPP RIPPLE LANE, ON BANK
48	CRUNDALE	<b>RIPPLE LANE</b>	UP THE HILL ON THE LEFT, NEAR BROW...
49	CRUNDALE	<b>WYNCHCOMBE LANE</b>	UP HILL, APPROX 400m BEFORE "SOLE STREET COTTAGES"
50	EGERTON	<b>COACH ROAD</b>	J/W STONEBRIDGE GREEN ROAD
51	EGERTON	<b>EGERTON HOUSE ROAD</b>	ON CORNER NR "EGERTON HOUSE"
52	EGERTON	<b>FORSTAL ROAD</b>	DOUBLE BEND VERGE OPP BROOK GATES
53	EGERTON	<b>ROCK HILL ROAD</b>	J/W STONEHILL ROAD
54	EGERTON	<b>ROCK HILL ROAD</b>	O/S "ROCK HILL HOUSE"
55	EGERTON	<b>ROCK HILL ROAD</b>	ACCESS TO SOUTHERN WATER WORKS
56	EGERTON	<b>FIELD MILL ROAD</b>	OPP FIELD MILL BY FOOTPATH & STILE



57	EGERTON	<b>BEDLAM LANE</b>	NEAR BROOK GATES
58	EGERTON	<b>STONEBRIDGE GREEN</b>	ON CORNER O/S CHURCH
59	GODMERSHAM	<b>THE STREET</b>	ON TRIANGLE O/S PURR WOOD COTTAGES BEHIND VERGE POSTS ON CORNER
60	HAMSTREET	<b>MARSH ROAD</b>	BACK OF LAYBY, OPP "WYEVALE" GARDEN CENTRE
61	HASTINGLEIGH	<b>BECKETTS CLOSE</b>	OPPOSITE 12/13, ON GRASS AREA
62	HASTINGLEIGH	<b>NEW BARN ROAD</b>	UP HILL FROM BRABOURNE ROAD, R.H.S.
63	HASTINGLEIGH	<b>TAMLEY LANE</b>	OPP "SLIP HILL COTTAGES"
64	HASTINGLEIGH	<b>THE STREET</b>	O/S ENTRANCE TO ST MARY'S CHURCH
65	HOTHFIELD	<b>RAM LANE</b>	NEAR THE A20
66	HOTHFIELD	<b>RAM LANE</b>	NEAR "THE MOUNT"
67	HOTHFIELD	<b>RAM LANE</b>	NEAR "COLDHAM WOOD"
68	HOTHFIELD	<b>RAM LANE</b>	NEAR FORSTALL FARM HOUSE
69	HOTHFIELD	<b>RAM LANE</b>	NEAR SWAN LANE
70	KENNINGTON	<b>BYBROOK ROAD</b>	5.00m BEFORE NO.2
71	KENNINGTON	<b>FAVERSHAM ROAD</b>	O/S NO 227, AT JUNCTION WITH UPPER VICARAGE ROAD
72	MERSHAM	<b>CHURCH ROAD</b>	OPP PRIMARY SCHOOL
73	MERSHAM	<b>THE STREET</b>	REAR OF BARN ADJ TO THE SHOP
74	MERSHAM	<b>CHEESEMAN'S GREEN LANE</b>	ON RAILWAY BRIDGE IN RECESS
75	MOLASH	<b>CANTERBURY ROAD</b>	BY WALL, AT CHURCH ROAD JUNCTION
76	MOLASH	<b>SHOTTENDEN LANE</b>	L.H.S.APPROX 400m FROM A252
77	OLD WIVES LEES	<b>GREEN LANE</b>	ON GRASSED AREA O/S "PORTLAND"
78	OLD WIVES LEES	<b>LOWER LEES ROAD</b>	J/W LOWER ENSDEN ROAD
79	PLUCKLEY	<b>CHAMBERS GREEN RD</b>	VERGE O/S "MOONFIELD"
80	PLUCKLEY	<b>EGERTON ROAD</b>	VERGE AT J/W PREBBLES HILL
81	PLUCKLEY	<b>SMARDEN ROAD</b>	FORGE HILL LAY-BY
82	SMEETH	<b>WOOLPACK HILL</b>	LHS NEAR "JOHN CHILDS" GARAGE
83	TENTERDEN	<b>HALES CLOSE</b>	IN LAY-BY
84	TENTERDEN	<b>PLUMMERS LANE</b>	"WEST VIEW " HOSPITAL NEAR JUNC A28
85	TENTERDEN	<b>STATION ROAD</b>	IN CAR PARK LHS
86	TENTERDEN	<b>TURNERS AVENUE</b>	JUNC ST BENETS WAY
87	TENTERDEN	<b>WAYSIDE AVENUE</b>	ON GREEN ADJ NO 47



88	TENTERDEN	<b>INGLEDEN PARK ROAD</b>	J/W WITH A28
89	TENTERDEN	<b>HURST CLOSE</b>	J/W CRANBROOK ROAD
90	WESTWELL	<b>GOLD HILL</b>	APPROX 70m PAST "BADGERS"
91	WESTWELL	<b>GOLD HILL</b>	OPPOSITE DUNN STREET (PILGRIMS WAY)
92	WILLESBOROUGH	<b>CHURCH ROAD</b>	BY POST OFFICE WALL
93	WILLESBOROUGH	<b>CHURCH ROAD</b>	NEAR TRAFFIC SIGNALS AT HYTHE ROAD
94	WILLESBOROUGH	<b>HAYWARDS CLOSE</b>	JUST INSIDE JUNCTION FROM RIPLEY ROAD
95	WILLESBOROUGH	<b>HIGH TREES CLOSE</b>	R.H.S.APPROX 10m FROM LEES ROAD
96	WILLESBOROUGH	<b>YEOMAN GARDENS</b>	O/S NO 81
97	WITTERSHAM	<b>THE STREET</b>	O/S CHURCH
98	WOODCHURCH	<b>SUSANS HILL</b>	ON GREEN AT J/W BETHERSDEN ROAD